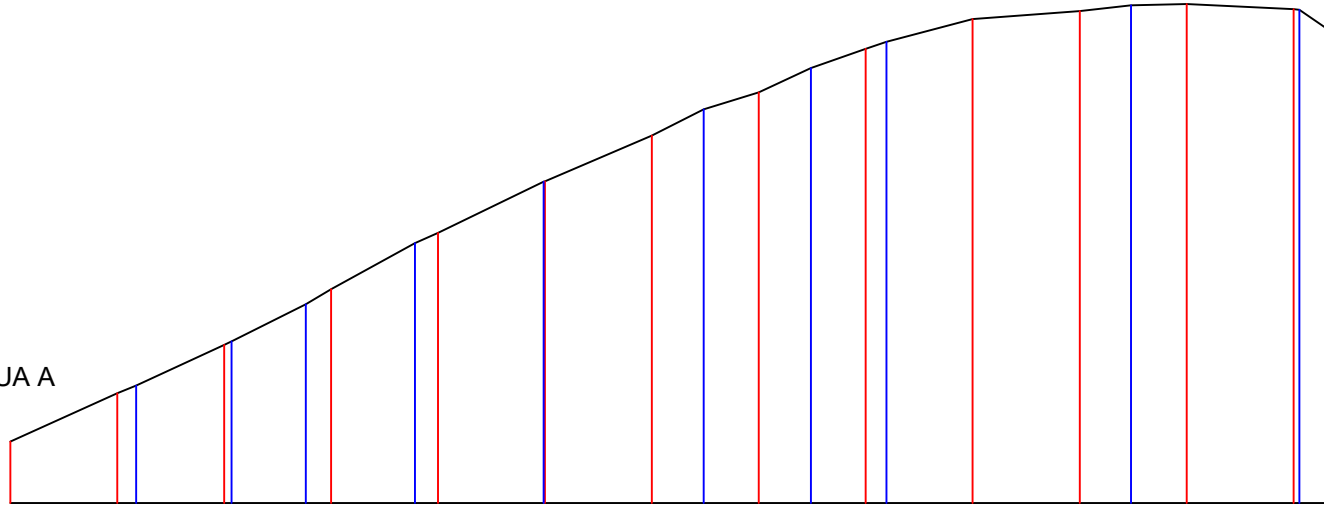
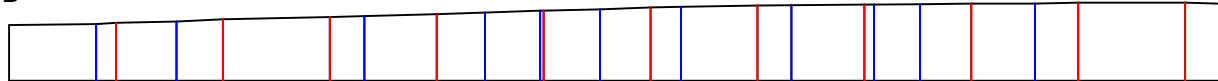


RUA A



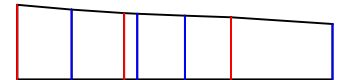
ESTACA	0	1	2	3	4	5	6	7	8	9	10	11	12	
		1+3,527	2+1,389	2+15,251	3+15,686	4+19,719		6+9,698	7+9,763	8+3,865		10+9,626	11	12+1,113 12+6,086
COTAS DO TERRENO	257,152	258,056 258,200	258,960 259,029	260,006 259,720	261,057 260,866	262,019 262,014	262,878	263,367 263,686	264,138	264,498 264,634	265,059	265,206 265,317	265,339	265,240 265,230 264,892

RUA B



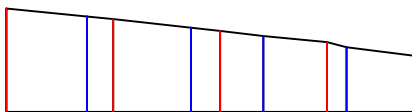
ESTACA	0	1	2	3	4	5	6	7	8	9	10	11				
		0+16,310	1+11,304		3+6,462	4+9,039	4+19,337 5+10,526	6+5,685	7+6,347	8+1,782 9+10,394	9+11,883	11	11+8,073			
COTAS DO TERRENO	256,389	256,824 256,573	257,523 257,095	257,911	258,461	258,751	259,128 259,085	259,346	259,691	260,045	260,246 260,240 260,324	260,403	260,458	260,593	260,626	260,385

RUA E



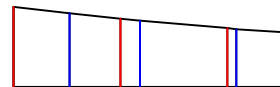
ESTACA	0	1	2		
		0+10,172	1+2,429 2+11,388	2+18,991	
COTAS DO TERRENO	262,938	262,078	261,398 261,271 260,913	260,590	259,346

RUA C



ESTACA	0	1	2	3		
		0+15,102	1+14,559	2+8,099	3+3,647	3+16,433
COTAS DO TERRENO	260,324	258,377 258,829	256,136 256,754	255,213	254,032 253,087	251,502

RUA D



ESTACA	0	1	2	
		0+10,487	1+3,636	2+1,670 2+11,328
COTAS DO TERRENO	267,956	266,802	265,771 265,377	264,031 263,810 263,205

PREFEITURA MUNICIPAL DE VARZEDO

Resp. Técnico:

PAVIMENTAÇÃO E DRENAGEM DE VIAS URBANAS

LOCAL: VARZEDO

ASSUNTO: PERIFIS TOPOGRÁFICOS	ESCALA: 1:100	DATA: SETEMBRO 2021
RESPONSÁVEL TÉCNICO	REVISÃO: 00	Nº TOP 01/06
TOPOGRAFO Eng. Agrimensor Carlos Roberto Canuto Ribeiro CREA: 31023/D		